



# Beinneun 2 Wind Farm

## EIA Report

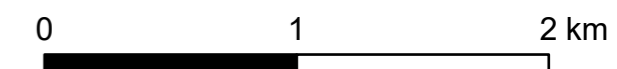
### Figure 3.3a: Scoping Layout

#### LEGEND

-  Scoping Site Boundary
-  Scoping Turbine Layout



Scale: 1:30,000 at A3



© Crown copyright and database rights 2025.  
Ordnance Survey AC0000808122.

